



PALMDALE
a place to call home

**APPLICATION FOR CONDITIONAL USE PERMIT, SITE PLAN REVIEW, OR
MAJOR MODIFICATION
AND
TIME EXTENSION FOR CONDITIONAL USE PERMIT, SITE PLAN REVIEW, OR
MAJOR MODIFICATION**

Case No.: _____

Type of Application: Site Plan Review Conditional Use Permit
 Major Modification Time Extension

Was a Pre-Application filed? Yes No If yes, reference DAB: _____

REQUEST TO DEVELOP:

_____ acres _____ _____ _____
(Number) (Type of Use*) (No. of Bldgs.) (Total Square Feet)

*Types of uses: Industrial (mfg., service, warehouse); Commercial (retail, office, medical, restaurant); Residential (condo, apartments, single-family); Other (please specify).

Existing Zoning: _____

Existing General Plan Designation: _____

Assessor's Parcel Number(s): _____

Project Location (Address if Available): _____

List case number(s) of any previous applications filed on this site:

List all related applications being filed with this project:

If proposed use is located within an existing tract or building, please list Tract and Lot, Parcel No.(s), and Planning Division Case No.(s):

APPLICANT:

Name / Email: _____
Address: _____
City: _____ State: _____ Zip: _____
Telephone No.: () _____ Fax No.: () _____

CONTACT PERSON:

Name / Email: _____
Address: _____
City: _____ State: _____ Zip: _____
Telephone No.: () _____ Fax No.: () _____

ARCHITECT/ENGINEER/REPRESENTATIVE:

Name / Email: _____
Address: _____
City: _____ State: _____ Zip: _____
Telephone No.: () _____ Fax No.: () _____

List and describe any other related permits and/or approvals required for this project from county, regional, State, and federal agencies (e.g., 404 or 1601 permits from the State Fish & Game or Federal Fish & Wildlife Departments, or a discharge permit from the Regional Water Quality Control Board):

If this proposal is commercial or industrial, give the square footage of floor space in gross building area and net leasable area, the number of parking spaces provided (including compact and handicap spaces), an estimate of the traffic generation, and the estimated number of employees:

Floor Space: Gross Leasable _____ Net Leasable _____

Parking: Regular _____ Compact _____ Handicapped _____

Number of Employees: _____ Traffic Generation: _____

Will the owner or authorized agent of this project need to comply with the requirements of Sections 25505, 25533, and 25534 of the Health & Safety Code and the requirements for a permit for construction or modification from the Antelope Valley Air Quality Management District?

Yes _____ No _____

Does this proposed project contain a source or modified source which emits hazardous air emission?

Yes _____ No _____

Does the proposal include the storage or use of hazardous materials? If yes, attach a copy of the Business Plan and the Hazardous Materials Management Plan as required by the Los Angeles County Fire Department.

Yes _____ No _____

Does this project handle, as defined in Article 1 (commencing with Section 25500) of Chapter 6.95 of Division 20 of the Health and Safety Code, an acutely hazardous material, in a quantity equal to or greater than the quantity specified in Section 24436 of the Health and Safety Code?

Yes _____ No _____

Is this project within 1,000 feet of the outer boundary of a school site, a general acute care hospital, or a long-term health care facility, and handles materials defined in the above paragraph?

Yes _____ No _____

Will the project introduce a direct source of aerial emissions over which the Antelope Valley Air Quality Management District has permit authority?

Yes _____ No _____

If yes, explain what aspects of the project will impact air quality. A copy of the AVAQMD permit application shall be submitted with this application.

Planning Division
38250 Sierra Highway
Palmdale, CA 93550
(661) 267-5200
planningdiv@cityofpalmdale.org

Case No.: _____

Date: _____

Received by: _____
Print Name

INSTRUCTIONS TO APPLICANT

The following application form is provided for all applicants requesting approval of a **Conditional Use Permit or a Site Plan Review** from the City of Palmdale.

The applicant must complete the attached forms as prescribed and submit the following information before the application can be accepted by the Planning Division.

CONDITIONAL USE PERMIT / SITE PLAN REVIEW CHECKLIST

NOTE: ALL PLAN SHEETS SHALL BE INDIVIDUALLY FOLDED BY PLAN TYPE BY APPLICANT TO A MAXIMUM 8½" x 11" SIZE. STACK-FOLDED, STAPLED, ROLLED, OR BOUND PLANS WILL NOT BE ACCEPTED.

PLEASE PROVIDE ELECTRONIC COPIES OF ALL PLANS IN PDF FORMAT.

- _____ The completed Application
- _____ A copy of the Development Advisory Board (DAB) letter (if applicable)
- _____ Three copies of the Title Report for the subject property prepared within the last six months which includes a declaration of all easements of record and copies of all easement/declaration instruments referenced. **Note: Preliminary Subdivision Reports are not acceptable.**
- _____ Two sets of property owner (including APN) and occupant mailing labels (self-sticking) for all properties within 500 / 700 / 1,000 feet of the subject property (**see attached requirements**)
- _____ One copy of the mailing list in tabular form containing all the information on the above labels (**see attached requirements**)
- _____ One radius map (**see attached requirements**)
- _____ The original Mailing Label Certification
- _____ The original Public Hearing Sign Removal Authorization
- _____ The original and two copies of the Owner Authorization Letter
- _____ Two paper copies and an electronic copy of the legal description of the property
- _____ The original and two copies of the Hazardous Materials/Waste Products Certification
- _____ A vicinity map at a scale clearly indicating the subject parcel(s) and showing the existing major street patterns, adjoining projects, subdivisions, creeks, railroads and other significant landmarks within a minimum of one mile of the exterior boundaries of the site on 8½" x 11" paper. **Note: Thomas Guide maps are not acceptable.**

- _____ 35 copies of the Site Plan (**see attached requirements**)
- _____ 10 elevation drawing sets for all structures, showing all sides. One copy of the elevations shall be rendered to indicate color and material selections (**see attached requirements**)
- _____ A colors and materials sample card no larger than 8½" x 11" size (**see attached requirements**)
- _____ 10 floor plan sets for each building type (**see attached requirements**)
- _____ Four conceptual grading/drainage plans (**see attached requirements**)
- _____ Four copies of the Geotechnical Report (liquefaction, fault activity status, soils, and geology)
- _____ Four copies of the Preliminary Hydrology Report
- _____ Four copies of the Conceptual Sewer Study
- _____ One electronic copy and two hard copies of the appropriate Environmental document (i.e., Initial Study, Supplemental or Subsequent Environmental document, or Addendum)
- _____ CD containing the site plan, floor plan, and photographs of the existing site
- _____ Five copies of a reclamation plan prepared in compliance with the State Mining and Geology Board standards and the Palmdale Municipal Code
- _____ Wireless Telecommunications Facilities are required to submit additional items (**see attached requirements**)

Pursuant to the California Environmental Quality Act, the Planning Division will review the project and determine areas of potential environmental impact. Special studies including, but not limited to, traffic, noise and archaeology may be required. This information may also be obtained through preliminary project review by the Development Advisory Board (DAB).

FEE CALCULATIONS

Base fee (contact Planning staff) (A): _____

If **Time Extension**, fee is 80% of current applicable base fee above: _____

_____ @ \$15 / unit (B): _____

of residential units

_____ @ \$35 / 1,000 sq. ft. (B): _____

Total Sq. Ft. Com./Ind. Bldg. Area

Initial Environmental Study: 950.00

City of Palmdale Fish and Wildlife Processing Fee: 25.00

_____ @ \$1.65 / label: _____

of labels

Public Hearing Notice: 300.00

Computer Tracking Fee: 10.00

GIS Fee 5% of (A) + (B) – Round to nearest dollar: _____

TOTAL FEE DUE: _____

OWNER AUTHORIZATION LETTER

CASE NUMBER(S): _____

ASSESSOR'S PARCEL NUMBER(S): _____

If the applicant is not the owner of record, then a letter authorizing the applicant to represent the owner(s) must be submitted. Note: All owners must sign as their names appear on the deed to the land.

This letter shall serve to notify and verify that I/we am/are the legal owners of the property described and attached hereto and do hereby authorize the applicant to file and represent my/our interest in the above referenced applications(s). I/we have read this Letter of Authorization and know the contents thereof; and so hereby certify (or declare) under penalty of perjury under the laws of the State of California that the information contained in the above referenced application(s) is true and correct.

OWNER(S) OF RECORD (Include extra sheets if necessary):

Printed Name	Signature	Date
Printed Name	Signature	Date

I certify under penalty of perjury that I am the applicant and that the foregoing statements and answers herein contained and the information herein submitted, are in all respects true and correct.

APPLICANT / APPLICANT'S REPRESENTATIVE:

Printed Name	Signature	Date
Address (including City and State)		Telephone
Printed Name	Signature	Date
Address (including City and State)		Telephone

SUBSCRIBED AND SWORN TO BEFORE ME THIS ____ DAY OF _____,
20____

NOTARY PUBLIC

NOTE: ATTACH LEGAL DESCRIPTION OF PROPERTY TO THIS DOCUMENT.

CITY OF PALMDALE PLANNING DIVISION
HAZARDOUS MATERIALS / WASTE PRODUCTS CERTIFICATION

Pursuant to Section 65962.5(f) of State Government Code, project applicants must identify whether a project site contains any hazardous materials and/or wastes included on any list compiled by the State Department of Health Services, the State Water Resources Control Board or the California Integrated Waste Management Board or are known by the owner or applicant. These lists generally identify sites that have pending corrective action regarding leaks or migration of hazardous materials.

CERTIFICATION

I have consulted the list compiled pursuant to Section 65962.5 of the Government Code and hereby certify that the project site and any alternatives to the project

- are
- are not

identified on any of these lists. I further certify that, to the best of my knowledge, there

- are
- are not

such hazardous materials on this site.

Assessor's Parcel Number(s): _____

Case Number(s): _____

Project Location (address if available): _____

Approximately _____ Feet N or S of _____
(Circle) (Street Name)

Approximately _____ Feet E or W of _____
(Circle) (Street Name)

Use additional sheets if necessary.

Date Owner's Signature

Date Owner's Signature

Date Owner's Signature

Date Applicant's Signature

If the site is listed, which listing agency has identified the site?

If the site is listed, what is the Regulatory Identification Number associated with the site?

NOTE: Before the Lead Agency can accept the application as complete, this certification must be reviewed and signed by the project owner(s) and applicant.

CITY OF PALMDALE PLANNING DIVISION
MAILING LABEL CERTIFICATION

CASE NUMBER(S): _____

I certify under the penalty of perjury that on the _____ day of _____, 20____, the attached property owners list contains the names and addresses of persons to whom property is assessed as they appear on the latest available equalized assessment roll of the County of Los Angeles within the subject property and for the parcels within 500 feet of the boundary of the subject property.

PLEASE PRINT ALL INFORMATION EXCEPT SIGNATURE.

Name: _____

Title: _____

Company: _____

Address: _____

City: _____ State: _____ Zip: _____

Phone: (____) _____

Signature: _____ Date: _____

LEAVE THIS AREA BLANK

Applicant's Name Address City, State, Zip Code		THIS FORM <u>MUST</u> BE USED TO CREATE MAILING LABELS. Use the following format:
Owner's Name Address City, State, Zip Code		Assessor's Parcel No. Name Address City, State, Zip Code
Representative / Engineer Name Address City, State, Zip Code		

CITY OF PALMDALE PLANNING DIVISION
PROCEDURES FOR PROJECT SITE SIGN POSTING

In order to increase public awareness of pending development proposals requiring public hearings, the City of Palmdale has included "Project Site Sign Posting" in its public hearing notice procedures. The applicant of a proposed project scheduled for a public hearing before the City Council, Planning Commission, or Planning Manager is required to post a sign with public hearing information, which will be visible to the public right-of-way from the subject site. Late or inaccurate sign posting will cause postponement of the public hearing for the case.

CASES REQUIRING SITE PLAN POSTING:

- Annexations
- Appeals
- Amendments, Revisions or Extensions of Time
- Conditional Use Permits
- General Plan Amendments
- Prezone Changes
- Site Plan Reviews
- Specific Plans
- Subdivisions
- Tentative Maps
- Variances
- Zone Changes

SIGN SPECIFICATIONS:

1. SIZE: Dimensions shall be four feet by eight feet (see Figure 1).
2. HEIGHT: Sign shall be six feet in height (see Figure 1).
3. MATERIALS: ½ inch plywood (minimum). Sign shall be constructed with 4" x 4" supporting posts placed at a minimum depth of two feet with 2" x 4" cross supports as shown in the diagram (see Figure 1).
4. LOCATION: A minimum of feet inside the property line in residential zones, and a minimum of one foot inside the property line in commercial and industrial zones. Shall be located in the area most visible to the public on the project site.
5. COLOR: Cyan background with black lettering (see Figures 2 and 3).
6. LETTERING: Shall be block style.
7. LIGHTING: Shall **NOT** be illuminated.
8. Sign shall include **ONLY** the information provided by the assigned planner. If it becomes necessary to revise the information required on the sign, such as a change in the number of lots or square footage of buildings, it shall be the responsibility of the applicant to obtain approval of such revision(s) from the assigned planner.

SIGN SCHEDULE:

1. Sign shall be posted a minimum of 10 days prior to the hearing date. It shall be the responsibility of the applicant to contact the Planning Division to obtain the appropriate date and time.
2. Hearing date on the sign shall be changed for Commission items which are continued or are to be heard by the City Council including, but not limited to, Zone Changes, General Plan Amendments, Specific Plans, and appealed items. Said date shall be changed a minimum of 11 days prior to the hearing.
3. Sign shall be removed within 14 days following the Planning Commission hearing date or **IMMEDIATELY** following final City Council action. It is recommended that the cost of sign removal be included in a sign contract with the sign company.

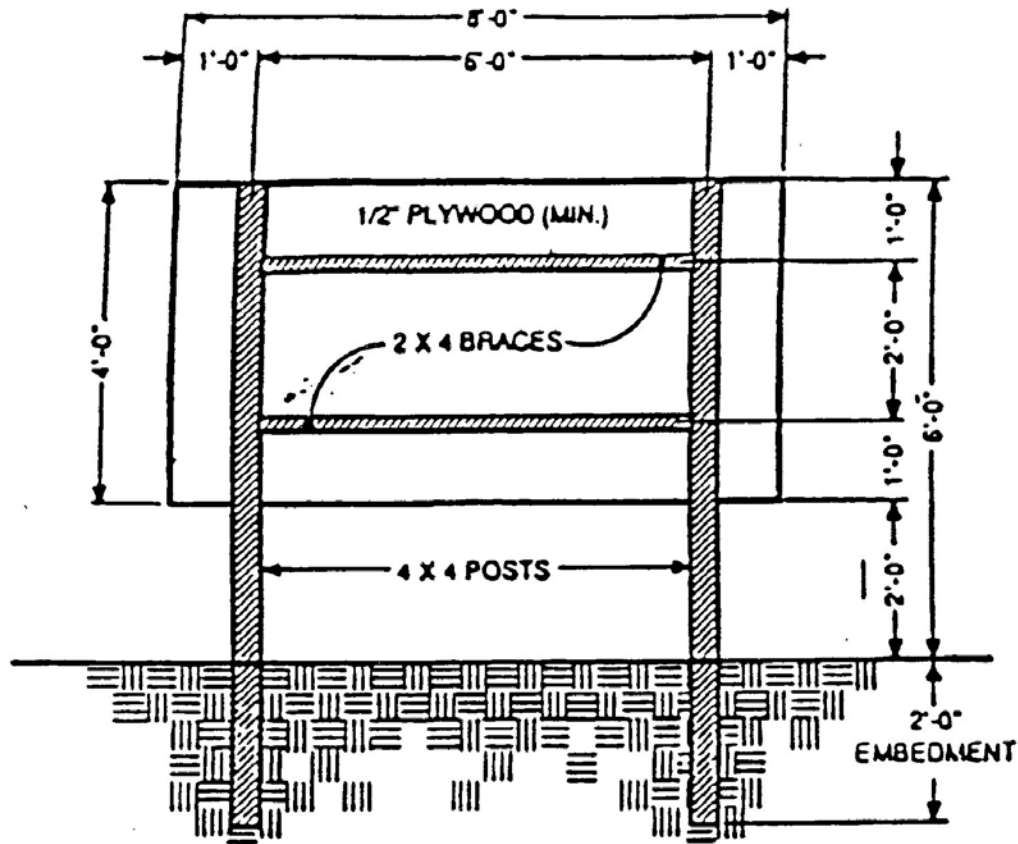


Figure 1



**Conditional
Use Permit**

Project _____

Hearing Date & Time _____

Council Chamber
38300 Sierra Highway, Suite B
Palmdale, CA 93550


Request _____

Application Number _____



PALMDALE
Planning Division
For more information
661/267-5200
cityofpalmdale.org

Figure 2



**Site Plan
Review**


Project _____

Hearing Date & Time _____

Council Chamber
38300 Sierra Highway, Suite B
Palmdale, CA 93550

Request _____

Application Number _____



PALMDALE
Planning Division
For more information
661/267-5200
cityofpalmdale.org

Figure 3

CITY OF PALMDALE PLANNING DIVISION
PUBLIC HEARING SIGN REMOVAL AUTHORIZATION

Case Number(s): _____

Assessor's Parcel Number(s): _____

Location (address if available): _____

Approximately _____ Feet N or S of _____
(Circle) (Street Name)

Approximately _____ Feet E or W of _____
(Circle) (Street Name)

By this signature, I acknowledge that I understand the requirements for posting the subject property for public hearing and do agree to pay all costs for the removal and storage of said public hearing sign if it is not removed within 14 days of the final hearing for this/these case(s).

Applicant/Agent: _____ Date: _____

Owner: _____ Date: _____

PLAN PREPARATION GUIDELINES

All required plans shall be prepared accurately by a qualified individual (e.g., registered civil engineer, licensed architect, licensed building designer), drawn to a standard engineering scale (e.g., 1"=20', 1"=50', 1"=100', 1"=200') or architectural scale (e.g., ¼"=1', 1/8"=1") that is appropriate to the project size and able to clearly define and identify all required information. Please note that although the Planning Division does not require plans to be stamped and signed by a licensed professional, these items might be required by other divisions (i.e. Building and Safety, Engineering, etc.). Please ensure all plans include the following:

A. SITE PLANS:

1. Title Block containing:
 - a. Name, address and phone number of the developer and/or owner.
 - b. Name, address and phone number of person preparing plan.
 - c. Address of project.

2. Legend containing:
 - a. The Assessor's Parcel Number (APN).
 - b. Scale.
 - c. A legal description of the property sufficient to locate the property.
 - d. Existing and proposed zoning and General Plan designations.
 - e. Date of plan preparation with revision date plate.
 - f. Statement indicating current and proposed land uses.
 - g. Statement indicating gross and net acreage (after dedications) of property.
 - h. Gross square footage of structure(s) (existing and proposed) including a breakdown of net leasable floor area and linear and square footage of seating (if applicable); indicate estimated square footage proposed for each different use within the structure(s); and density analysis (residential only).
 - i. Lot coverage (area of site covered by structures) expressed as percentage of site or Floor Area Ratio (if applicable).
 - j. Square footage of landscaping, existing and proposed, with dimensions and amount of landscaped area expressed as (1) a percentage of the entire site, and (2) a percentage of the interior parking area (that is, exclude landscape areas located in the required setback areas).
 - k. Number of parking spaces required and provided (breakdown by proposed uses, if more than one, and show calculations for each); list separately the number of covered, handicapped, uncovered, compact, bicycle, and loading zone spaces provided.
 - l. Type of building construction.
 - m. Type of building occupancy and number of employees.

3. Plot Plan Showing:
- a. North-arrow.
 - b. Boundaries - Existing and proposed lot lines, numbers, and areas.
 - c. Easements - Locations, dimensions, and type of all easements.
 - d. Grades - Existing and proposed including building pad elevations, streets, adjacent grades within 100 feet of project boundary; show by contours at adequate intervals.
 - e. Structures - Locations, footprints, dimensions, distances between structures and property lines and use of existing and proposed structures within project and extending 50 feet beyond project borders. Show open stairways and other projections from exterior buildings walls, including entrances and exits, and handicap ramps.
 - f. Fences and Walls - Location, elevation, height, and composition of all existing and proposed walls, fences, and retaining walls.
 - g. Yards - Distance between exterior walls of structures and other such walls and property lines. Indicate location of any dedicated yards.
 - h. Circulation/Parking - Completely dimensioned layout of internal driveways, aisles, parking stalls, loading spaces, vehicle ingress and egress to site, and sidewalks or other pedestrian walkways, and handicapped access for the site conforming to Title 24 of the California Administrative Code. Include appropriate required markings for handicap parking and loading zones, etc. Indicate number of required and proposed parking spaces, including handicap spaces, bicycle spaces, and loading zones. Identify and give direction of all one-way aisles.
 - i. Streets - Location and cross-sections of existing and proposed rights-of-way, enriched parkways, left turn lanes, improvements (sidewalks, curbs, gutters, driveways, and landscaping), all completely dimensioned (on-site and off-site).
 - j. Drainage Facilities - Location, type, and size (on-site and off-site). Show how project is to handle storm water and cross drainage to or from adjacent properties.
 - k. Lighting - Location and size of all exterior lighting standards and devices.
 - l. Refuse - Location of refuse disposal areas.
 - m. Storage - Location of outside storage areas and indication of screening method.
 - n. Utilities - Location, sizes, and dimensions of all existing and proposed underground and above ground utilities and equipment (on-site and off-site). List name, address, and phone number of all affected utilities. Show proposed screening of electrical transformer and Water District backflow device.
 - o. Sign Location - Location of all existing and proposed free-standing signs.
 - p. Trees - Location, existing grade, circumference, area of dripline and species of all existing trees on site (may require a separate tree report).
 - q. Adjacency Items - All existing uses, structures, walls, fences, yards, drainage facilities, lighting, signs, parking, driveways, trees, and grades within 100 feet of the project boundary.
 - r. Barriers - Location and dimensions of all wheel/bumper stops and concrete headers separating vehicular areas from landscaped areas.

4. Vicinity Map:
 - a. A Vicinity map of the area to be developed showing adjoining projects, creeks, railroads, major cross streets, and other data sufficient to locate the proposed project in relationship to the surrounding community.

B. BUILDING ELEVATIONS:

1. All pertinent horizontal and vertical dimensions of existing (if applicable) and/or proposed structures. Height measurements shall be made from grade to the highest point of construction.
2. Architectural elevations of each exposure (front, rear, both sides) of each building or structure type:
 - a. Show rooftop equipment and demonstrate parapet screening (identify screening material).
 - b. Show adjacent structures on street elevation.
 - c. Include a composite elevation from street level if multiple buildings are proposed (incorporate the profile of landscaping and structures or equipment adjacent to such elevations).
 - d. Label each elevation with a directional (north, south, etc.) orientation.
3. Type of roof, window (reflectively), and wall materials (finished surface) to be used.
4. Accurate color of materials (1 copy of typical elevation or perspective rendered in accurate color).
5. Location(s) and dimensions for all sign, graphics, or other advertising displays proposed on-site; indicate type, color, copy (if known) and materials of construction. (NOTE: If a separate sign plan is required for this project, make sure that the information contained in both is the same).
6. Roof plan showing the direction of roof elements and equipment, exterior lights, vents, ducts, and other exterior mechanical utility equipment.

C. COLORS AND MATERIALS BOARD:

1. The colors and materials sample card shall be no larger than 8½" x 11" and shall contain representative samples of all external colors and materials of construction proposed for use on the project. Samples must be consistent with the information shown on the elevations. The card shall also identify the project location, name and address, and bear a prominent label indicating the Case Number(s) it is associated with (leave space for staff to add the number).

D. FLOOR PLANS:

1. All room and area dimensions including existing rooms/areas adjacent to the proposed construction and overall dimensions.
2. The proposed use of all rooms and areas identified and the amount of gross floor area for each proposed use.
3. Occupant load calculations and Occupancy Classification for each room or area and the entire structure.
4. Provisions for accessibility to the elderly and physically disabled which are required by law for buildings and facilities to be used by the public.
5. Statement indicating whether or not automatic fire sprinkler systems will be used in the structure.

E. CONCEPTUAL GRADING/DRAINAGE PLANS:

1. Show the proposed shape, height, and grade of the site including the direction of drainage flow, existing trees, and percent of grade (Slope Map).
2. Indicate all proposed cuts and fills coordinated with the proposed phasing of the project.
3. Indicate all quantities of cut and fill and their ultimate disposition.
4. Indicate all erosion control measures including proposed detention basins and retaining walls.
5. Provide cross-sectional profiles for existing and proposed grade changes.
6. Show location of perimeter walls, if applicable, and relationship of the walls to slopes and other walls, existing and proposed. Where existing and proposed walls are shown, identify distance between wall faces and indicate grade differential, if any.

F. CONCEPTUAL LANDSCAPING / IRRIGATION PLANS:

1. A rendered plan graphically identifying by symbol and notes the types of proposed plantings.
 - a. Turf shall be indicated by a symbol distinct from shrub and ground cover symbols.
 - b. Existing and proposed berms shall be identified by general shape and gradient.
2. A reasonable representation of the proposed number of trees without calling out exact quantities.

3. A legend which identifies the plant material (botanical and common names) with a breakdown in percentages of the various container sizes for each tree and shrub symbol (i.e., 25% 15-gal.), for each plan graphic symbol.
4. The proposed method and type of irrigation shall be indicated by notes. If multiple systems of irrigation are used, clearly identify on the plan where each type of system will be used.
 - a. In notes, the irrigation concept should include a proposed water management strategy.
5. Existing trees shall be shown on the plan.

G. RADIUS MAP:

1. The radius map must show the subject parcel(s) and all properties within 500 / 700 / 1,000* feet of the boundaries of the subject parcel(s). If the surrounding parcel owners are not excessive, indicate the Assessor's Parcel Number of every parcel within or touching the radius line on the map. List the Parcel Number on the mailing label, also. If impractical to list Parcel Numbers on the map, cross-reference to the tabular mailing list.

*The radius for the surrounding property is calculated on the subject property size:

20 acres or less – 500' radius
21 acres to 159 acres – 700' radius
160 acres or more – 1,000 radius

**WIRELESS TELECOMMUNICATION FACILITIES
ADDITIONAL SUBMITTAL REQUIREMENTS**

All applications for wireless telecommunications facilities must be accompanied by the following supplemental materials:

1. A preliminary report that quantifies the project's Electromagnetic Frequency (EMF) radiation exposures and power levels, and compares them with adopted standards;
2. A plan for the on-going security and inspection of the facility, which may include but not be limited to provisions for fencing, anti-climbing devices, elevated ladders on towers, and monitoring to prevent unauthorized access and vandalism;
3. An alternative site analysis to mitigate visual, land use, or environmental impacts; and,
4. A facilities propagation map to ensure that maximum utilization and efficient use of limited communications sites will be achieved. The map must be at a scale no smaller than 1-inch = 0.5 miles and must include the corporate boundaries of the City and the City's Sphere of Influence.