






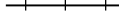




City of Palmdale
 City Council and
 Commission Districts

Legend

 1	 Freeway	 Other Water Feature
 2	 Street	 Waterbody
 3	 Railroad	 City of Palmdale
 4	LACO: Unincorporated LA County Pocket	

0 0.5 1 2 3 4 Miles

Data Source: Copyright 2014. All rights reserved. The City of Palmdale owns and licenses geographic data from a variety of sources. The information contained herein is the proprietary property of the following owners supplied under license and may not be reproduced except as licensed by those owners: City of Palmdale, Los Angeles County Assessor's Office, Environmental Systems Research Institute (ESRI) Data & Maps, United States Geological Survey (USGS), & Tele Atlas (courtesy of the Southern California Association of Governments (SCAG)).

DISCLAIMER: CONFIDENTIALITY NOTICE.
 THE CITY OF PALMDALE HAS MADE EVERY EFFORT TO ENSURE THAT THIS MAP IS CORRECT; NEVERTHELESS, SOME INFORMATION MAY NOT BE ENTIRELY ACCURATE.
 THE CITY OF PALMDALE ASSUMES NO LIABILITY FOR DAMAGES THAT MAY ARISE FROM THE USE OF INFORMATION RETRIEVED FROM THIS MAP. THE MAP AND ASSOCIATED DATA ARE PROVIDED WITHOUT WARRANTY OF ANY KIND, EITHER EXPRESS, OR IMPLIED, INCLUDING BUT NOT LIMITED TO, THE IMPLIED WARRANTIES OF MERCHANTABILITY AND FITNESS FOR A PARTICULAR PURPOSE. THE PUBLIC SHOULD NOT MAKE BUSINESS OR PERSONAL DECISIONS BASED ON THE MAP BEFORE VALIDATING DATA WITH THE CITY OF PALMDALE OR OTHER LOCAL, COUNTY, STATE OR FEDERAL AGENCIES.